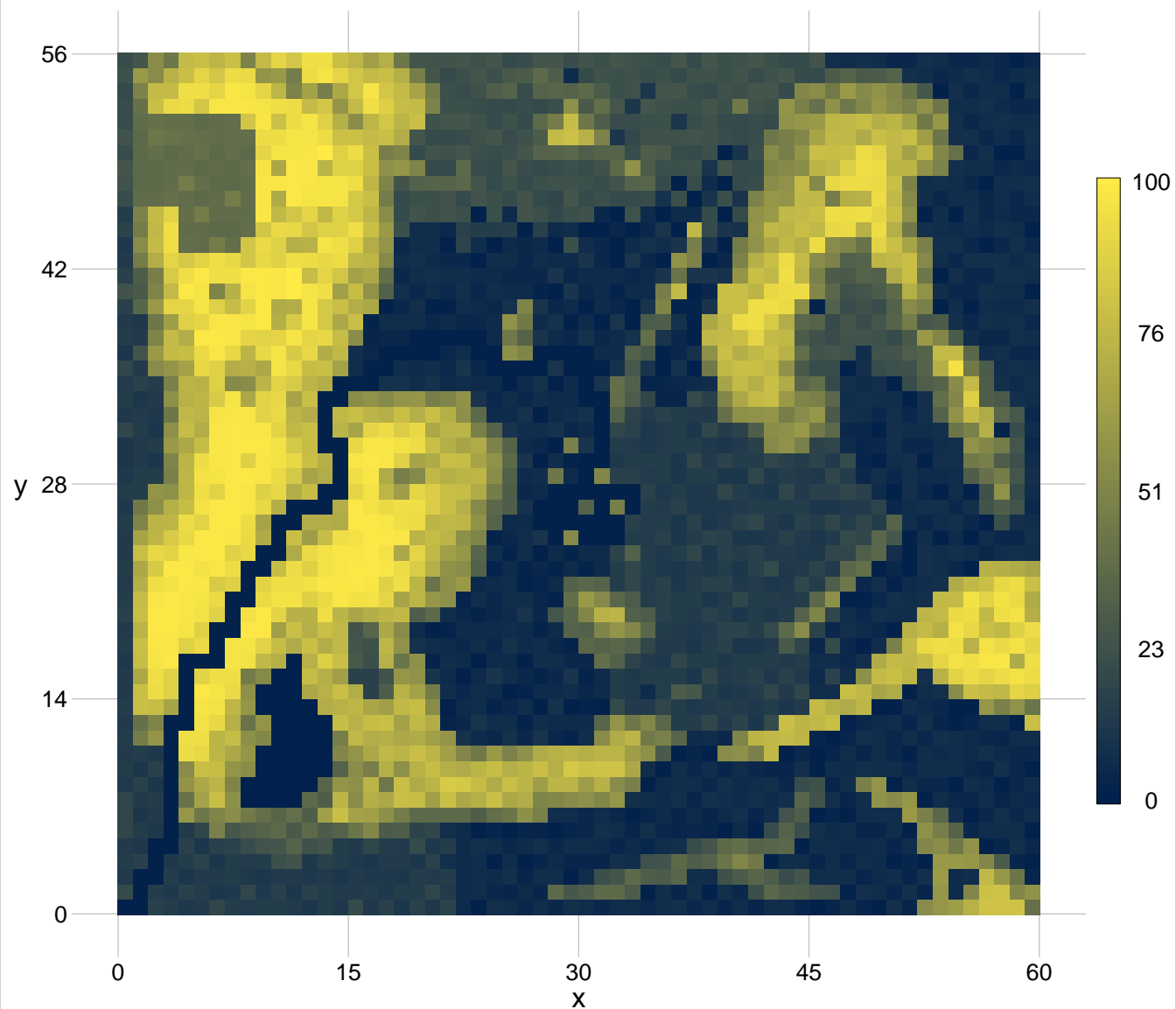
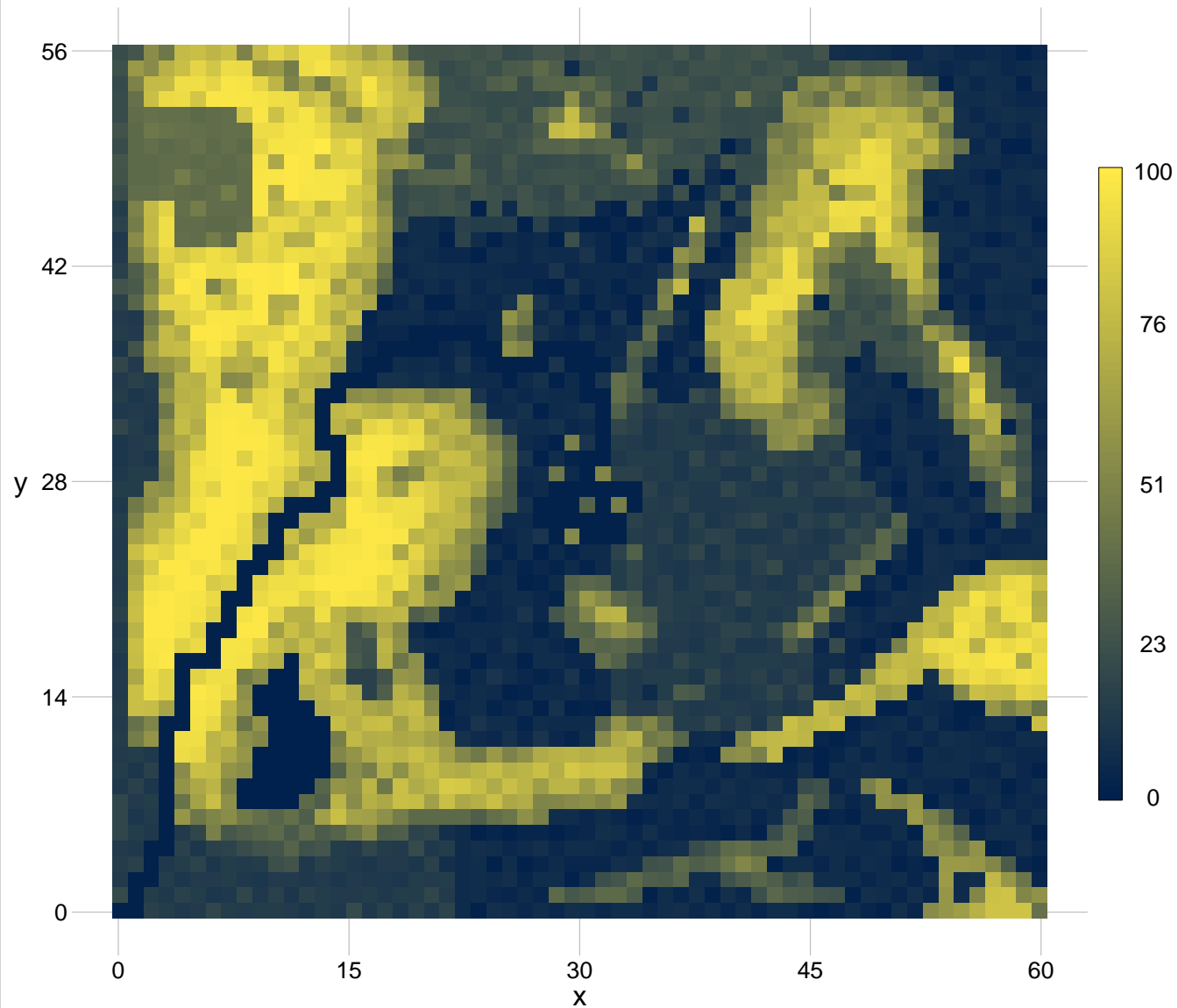


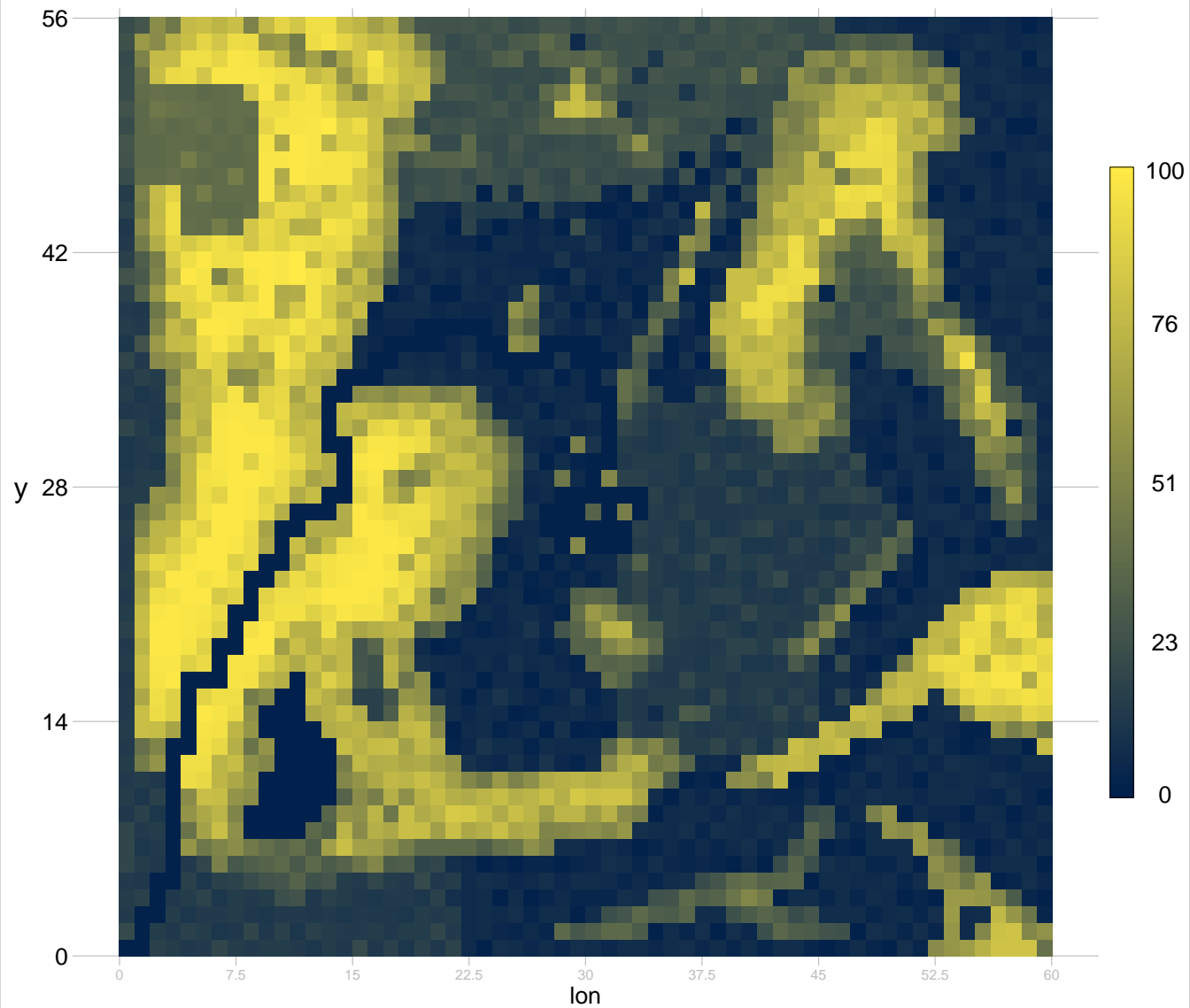
raster



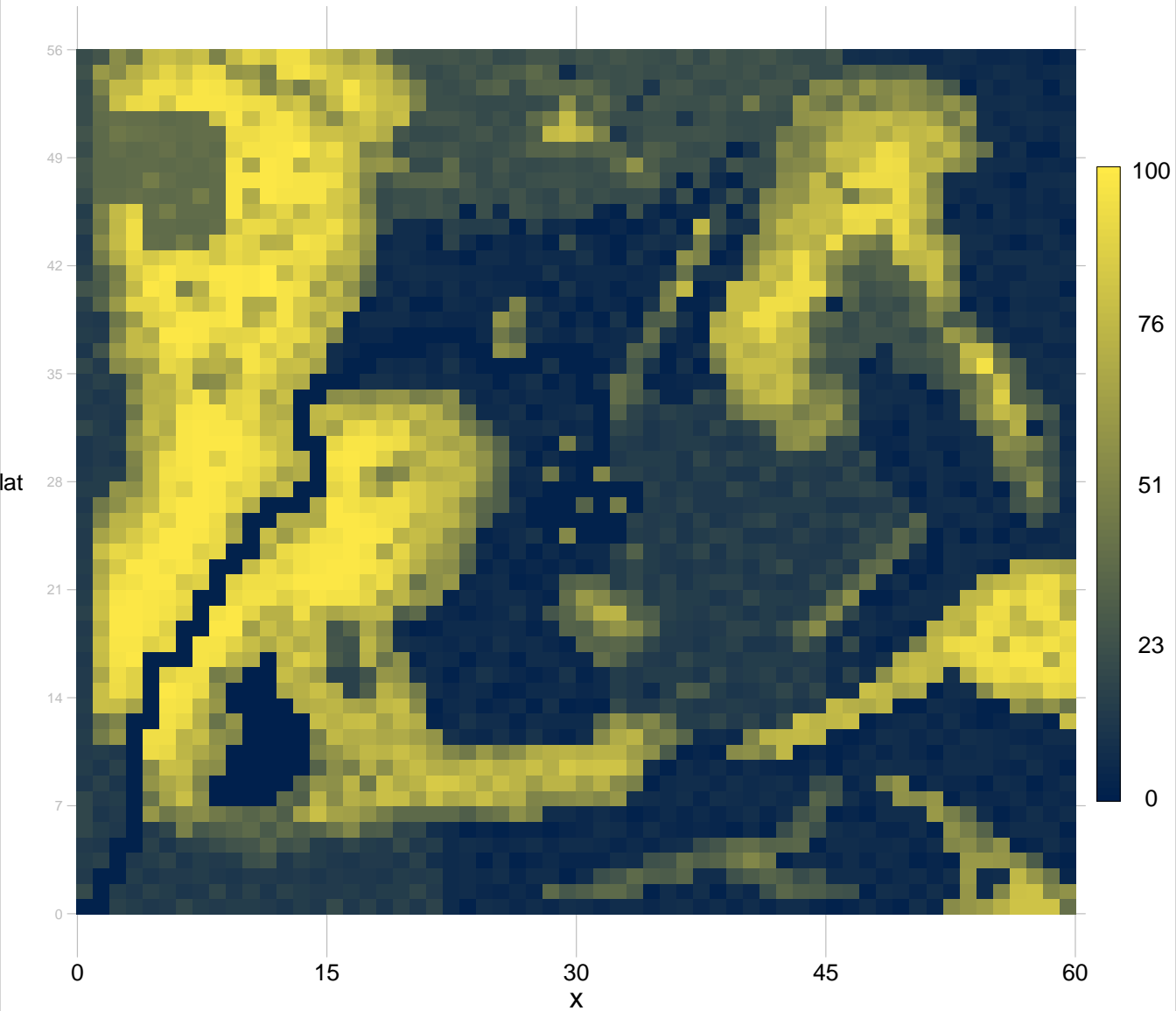
raster



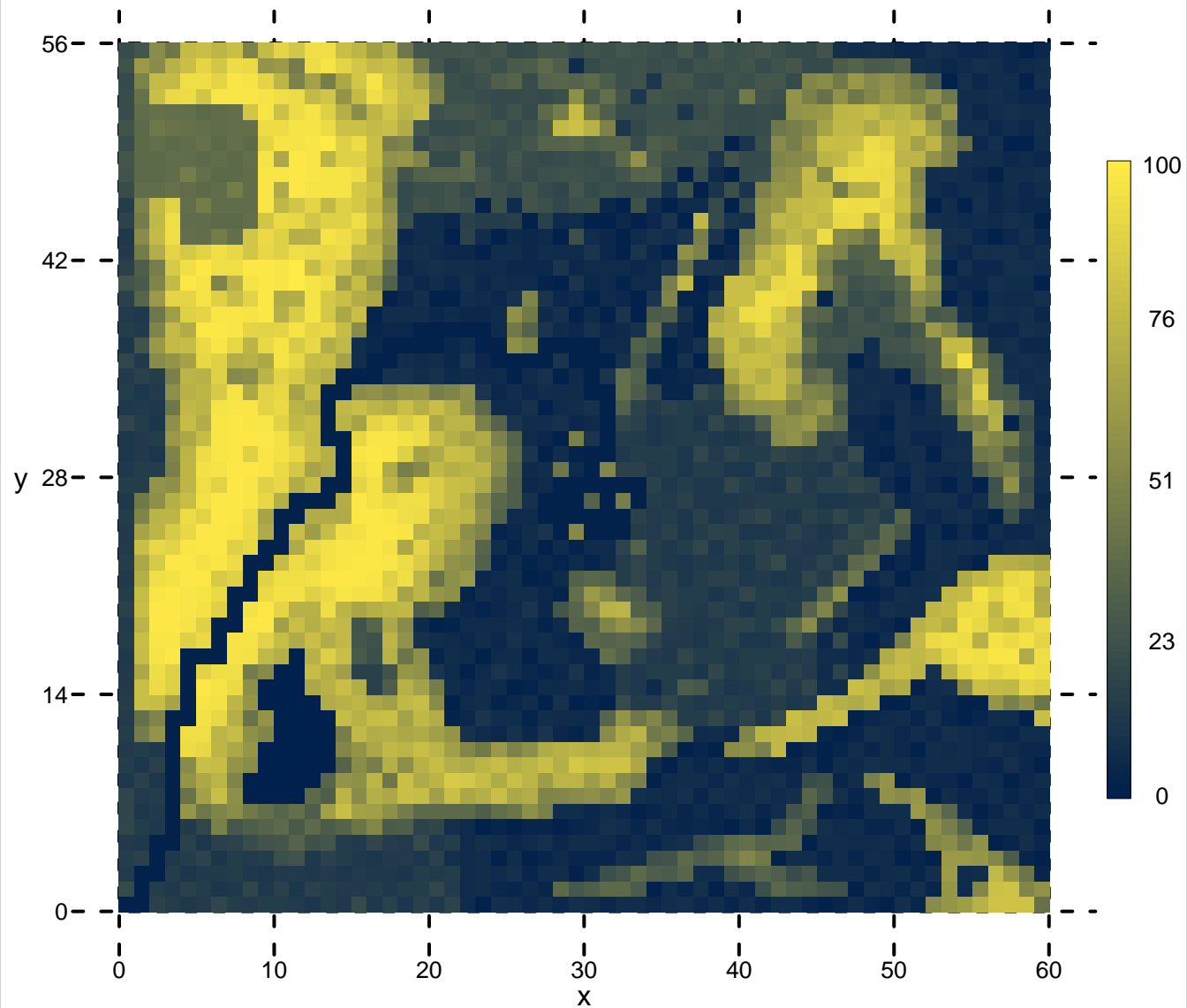
raster



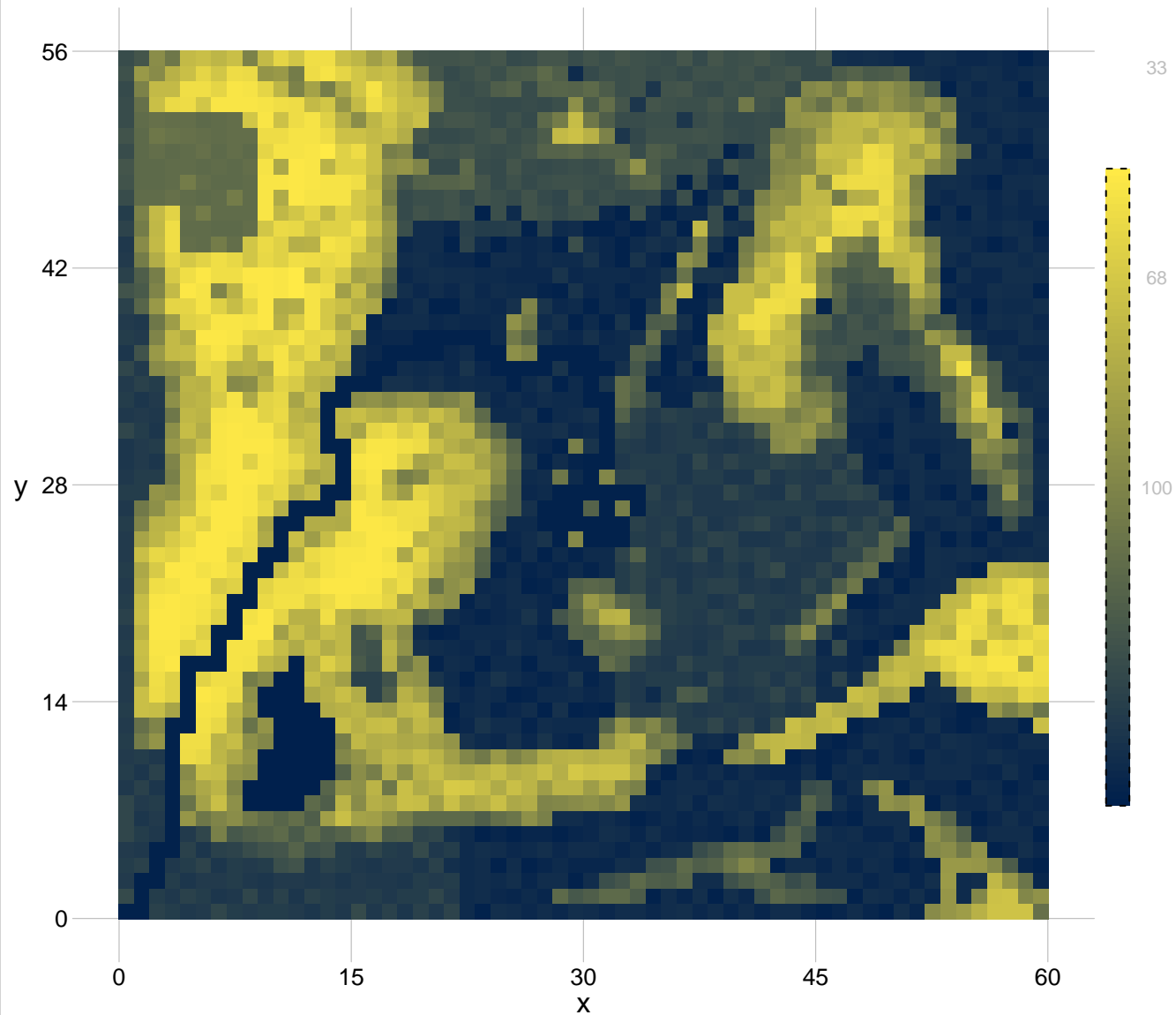
raster



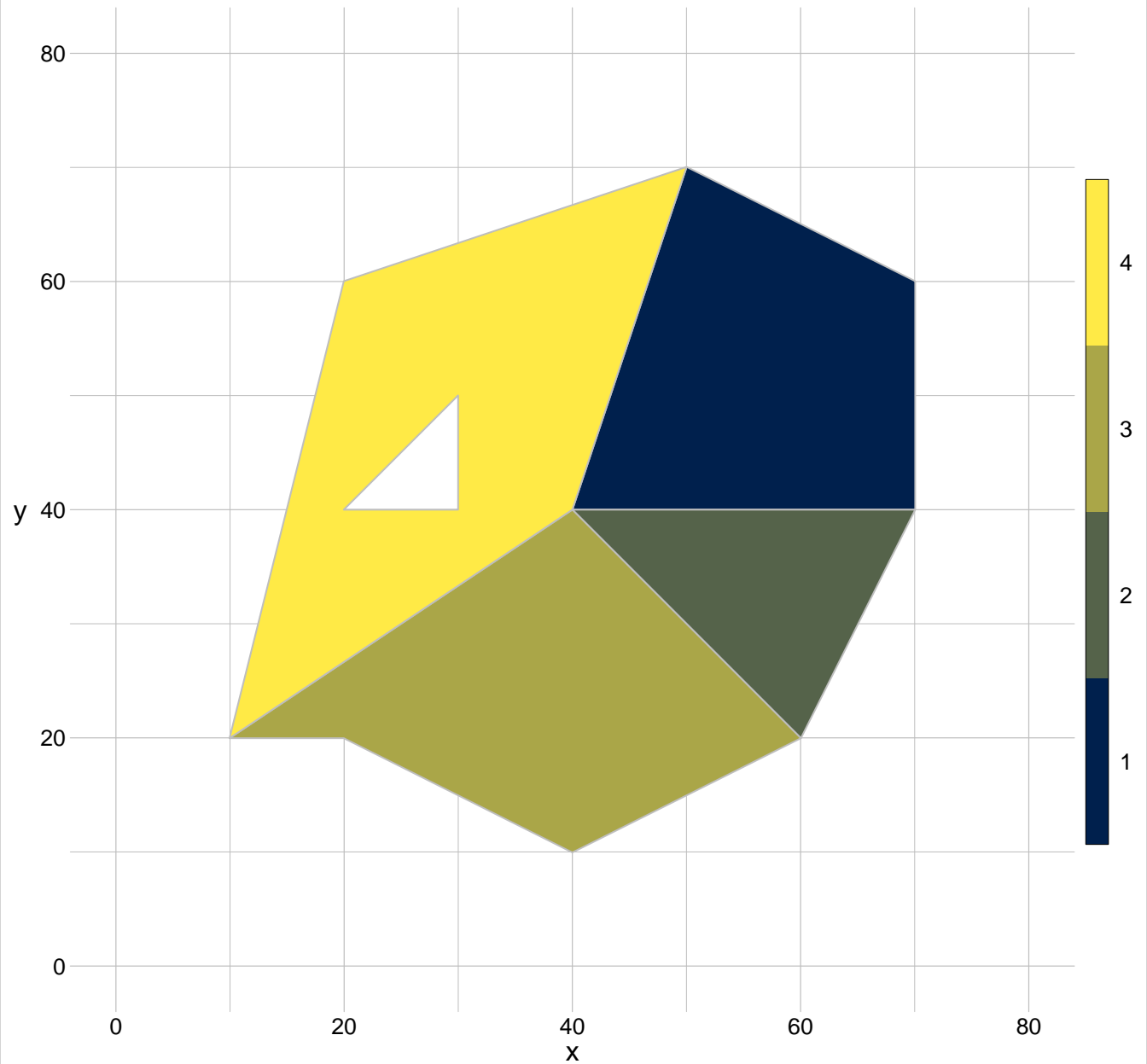
raster



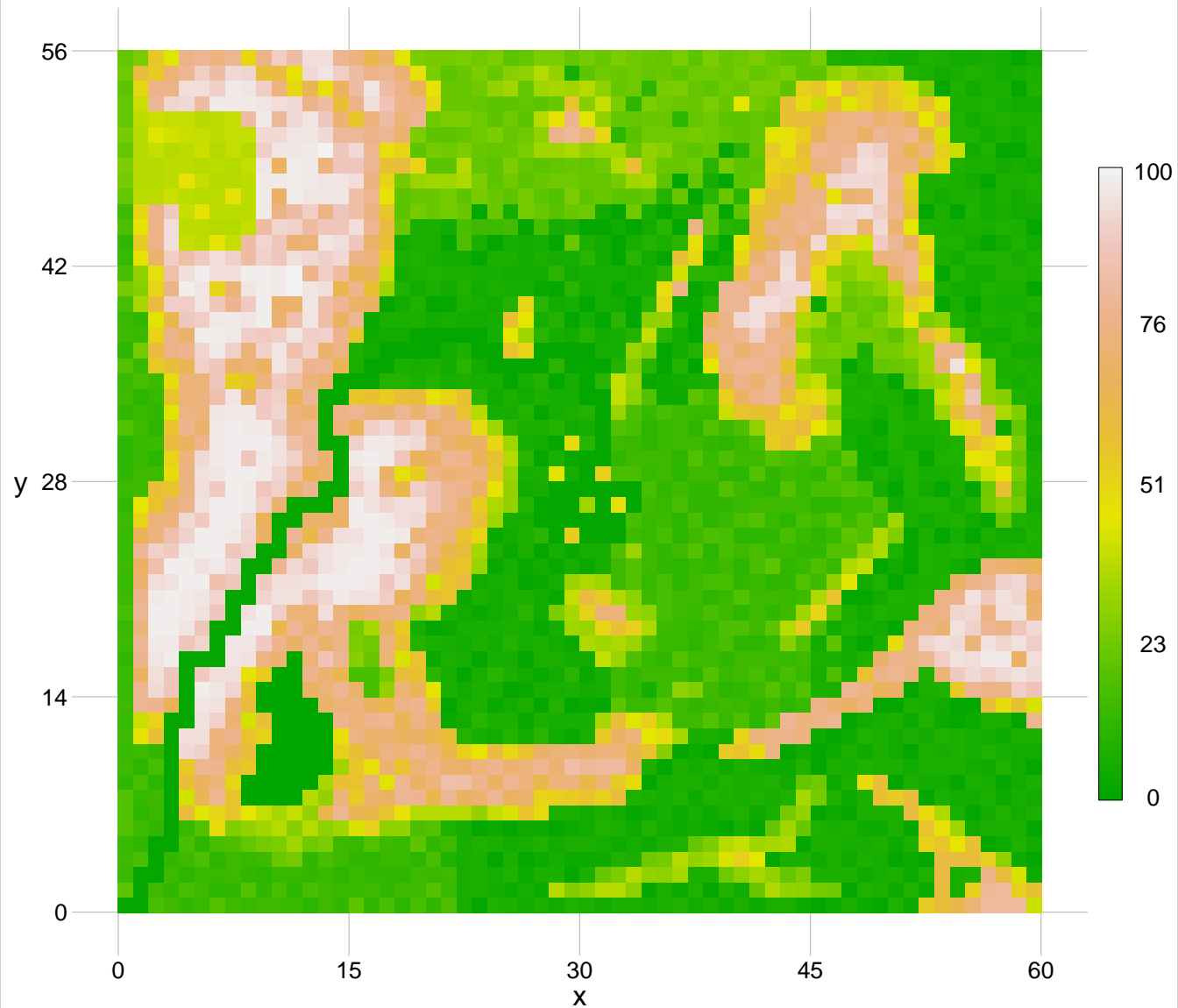
raster



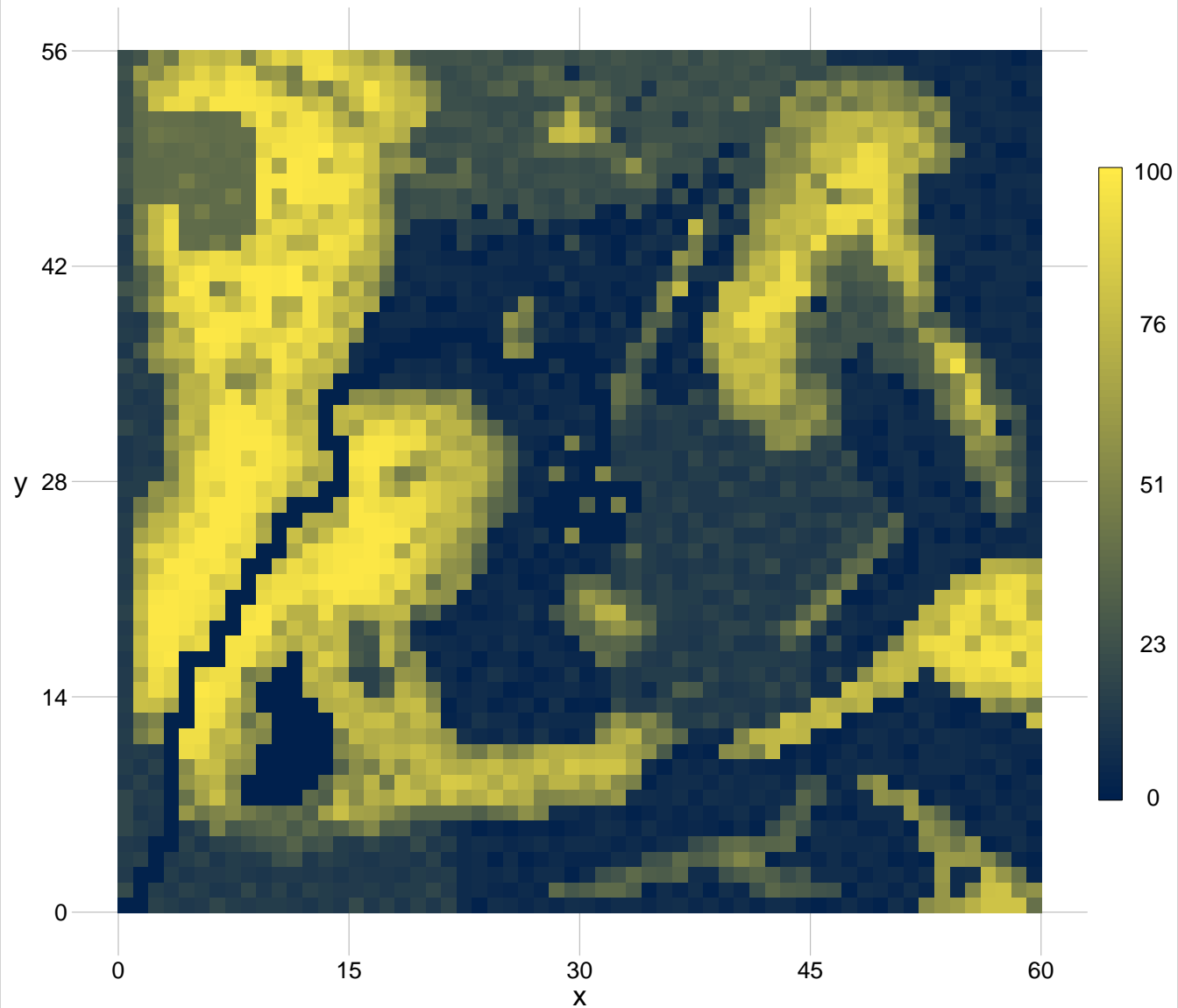
geom



raster



raster



raster

77

57.8

y

38.5

19.2

0

0

25.2

50.5

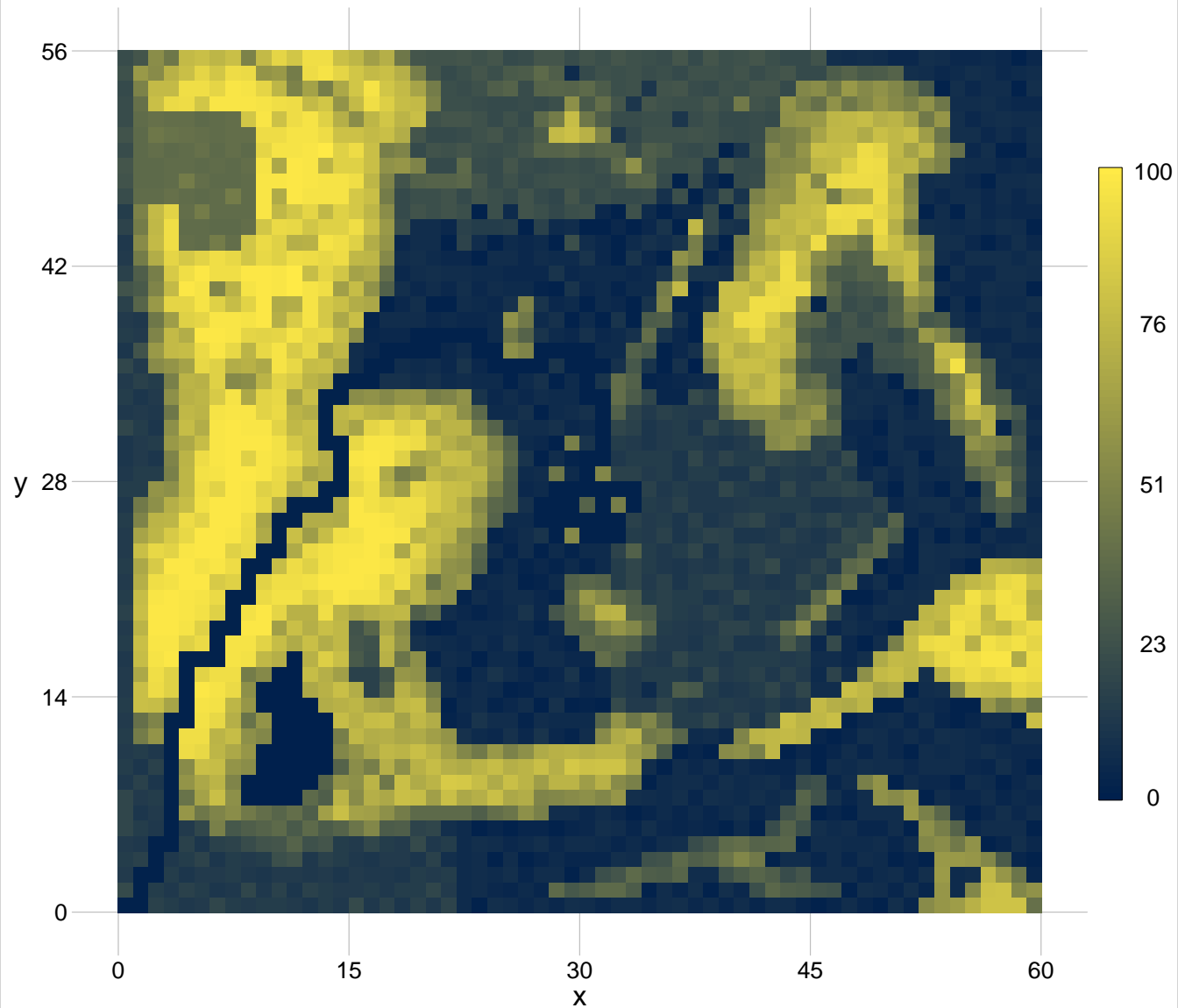
x

75.8

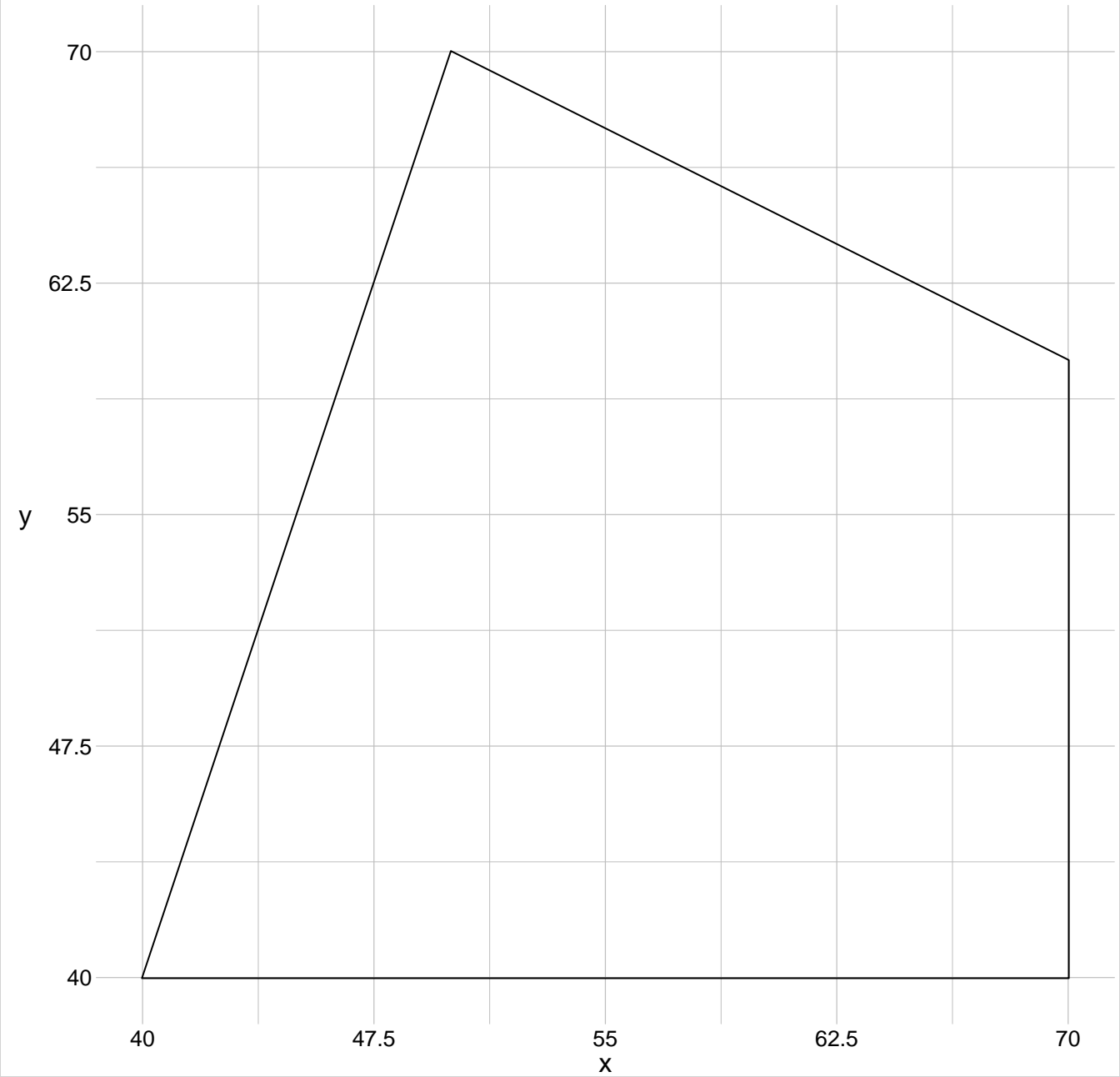
101



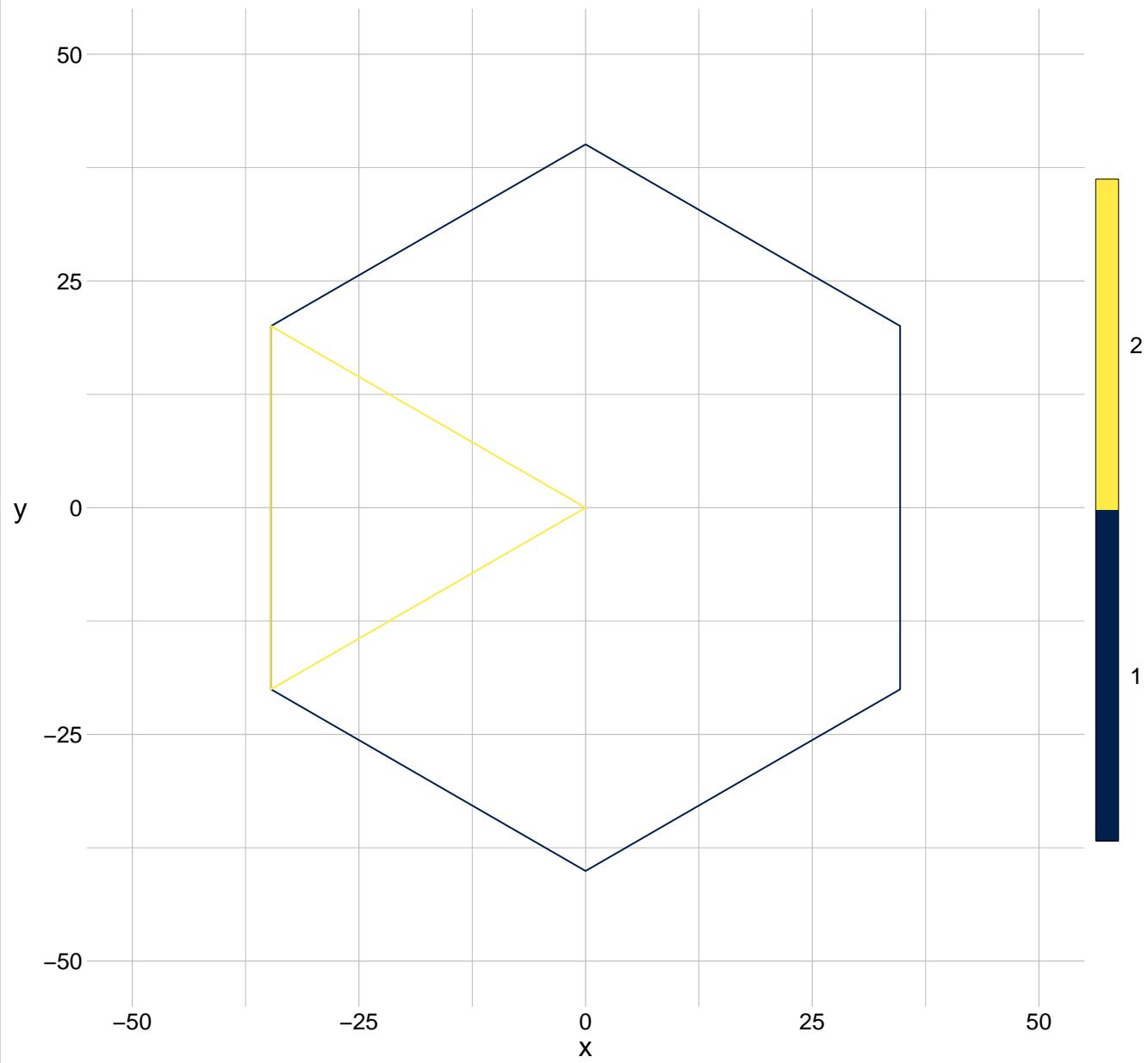
my matrix



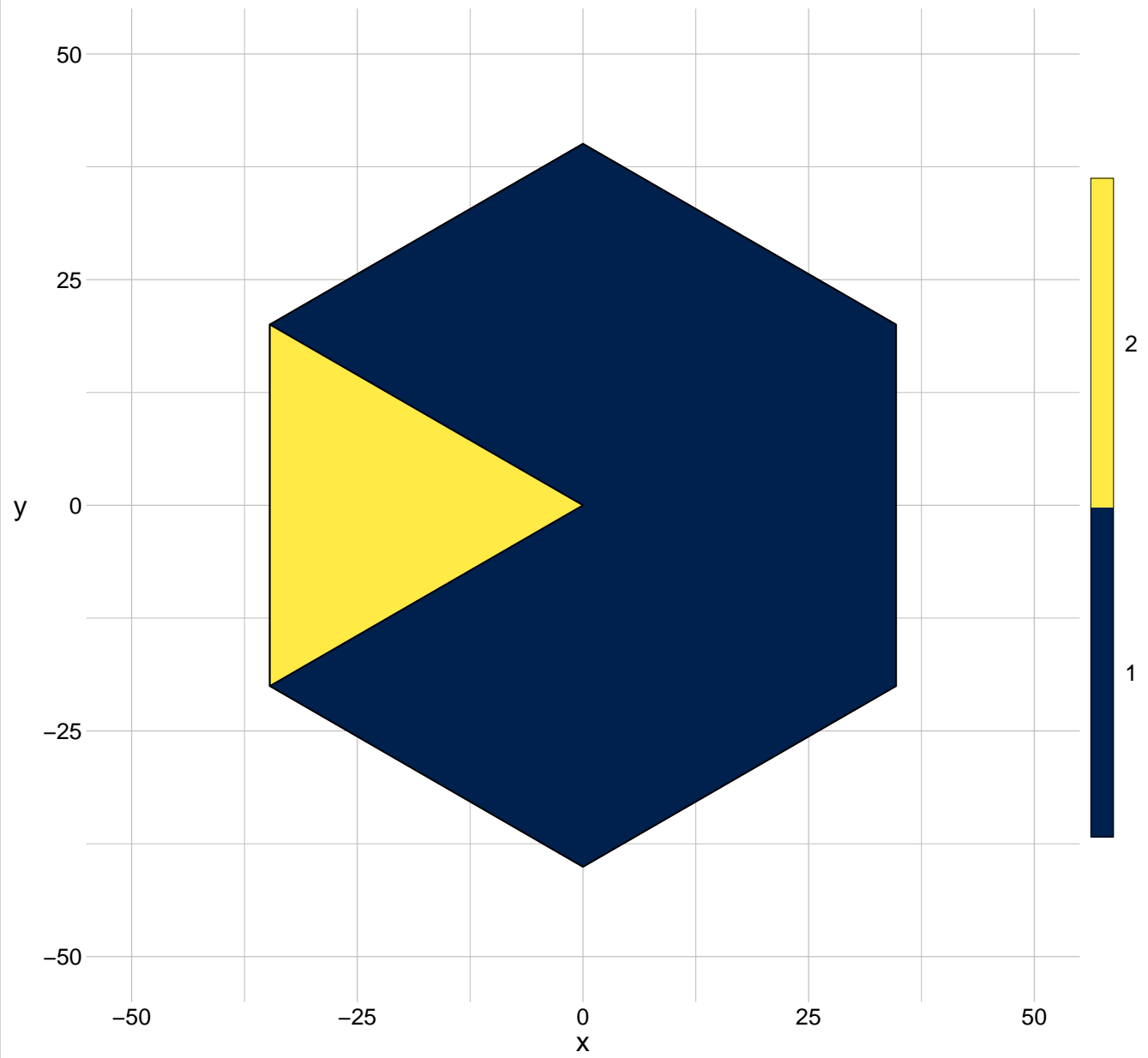
geom



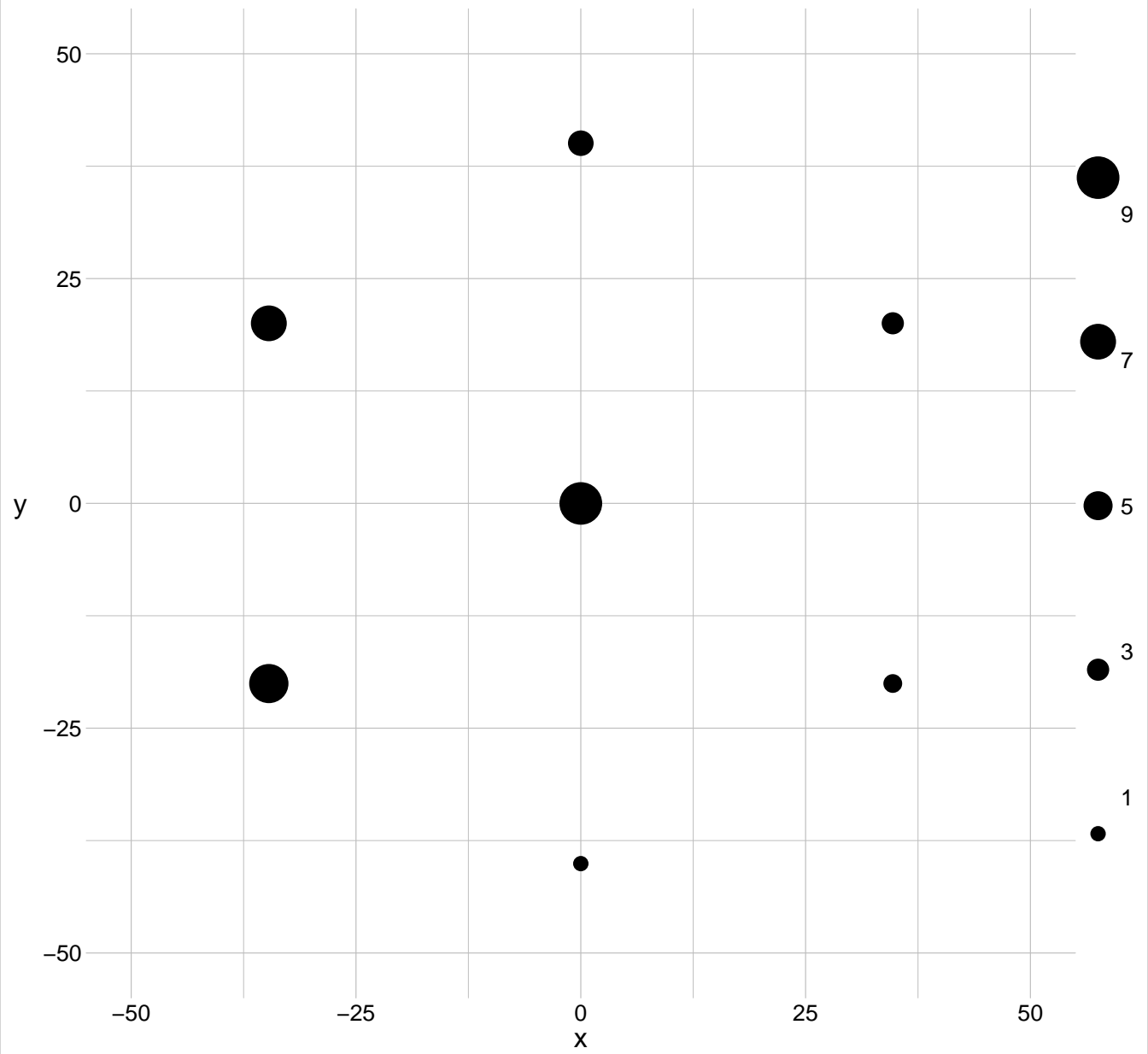
geom



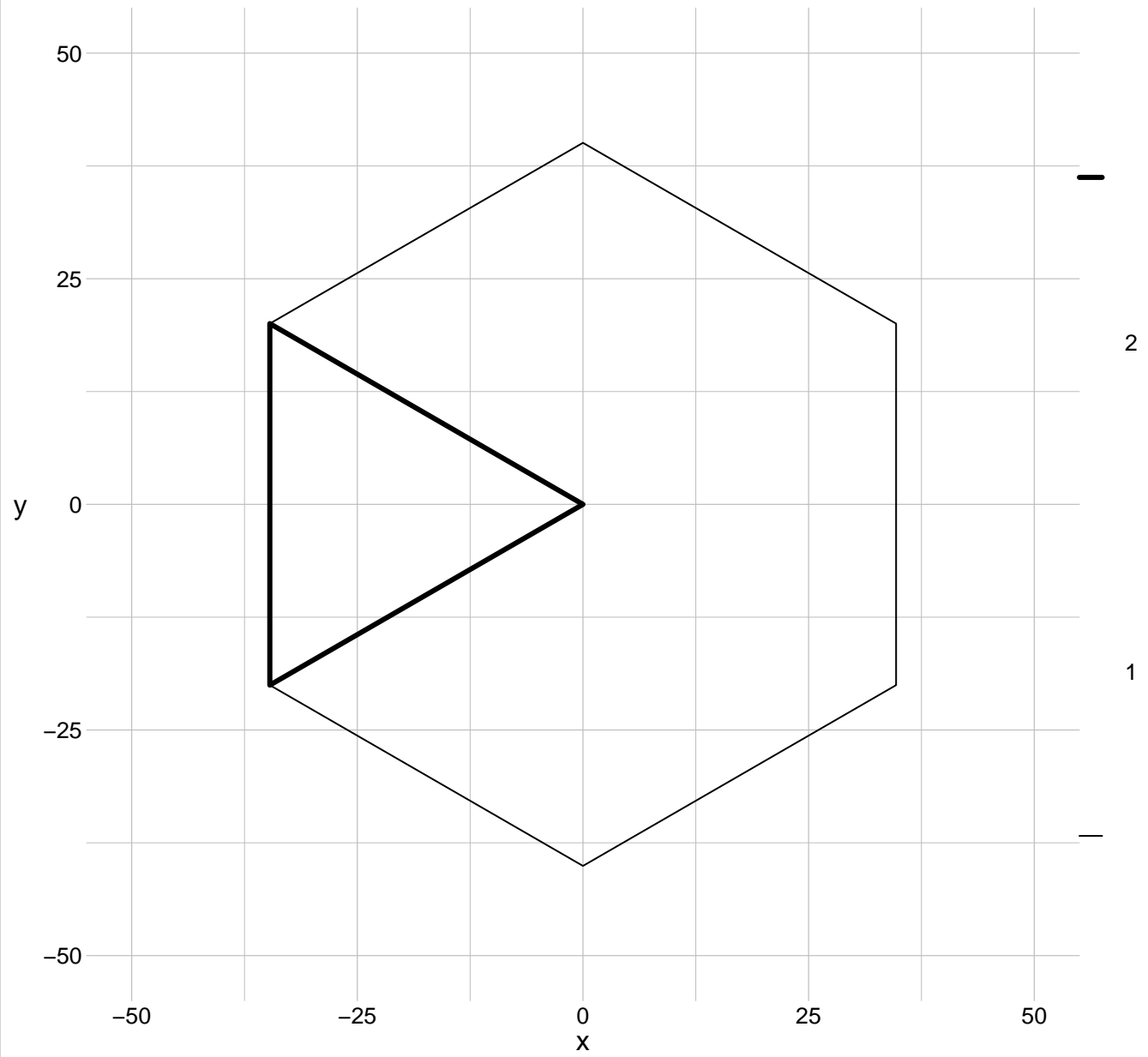
geom



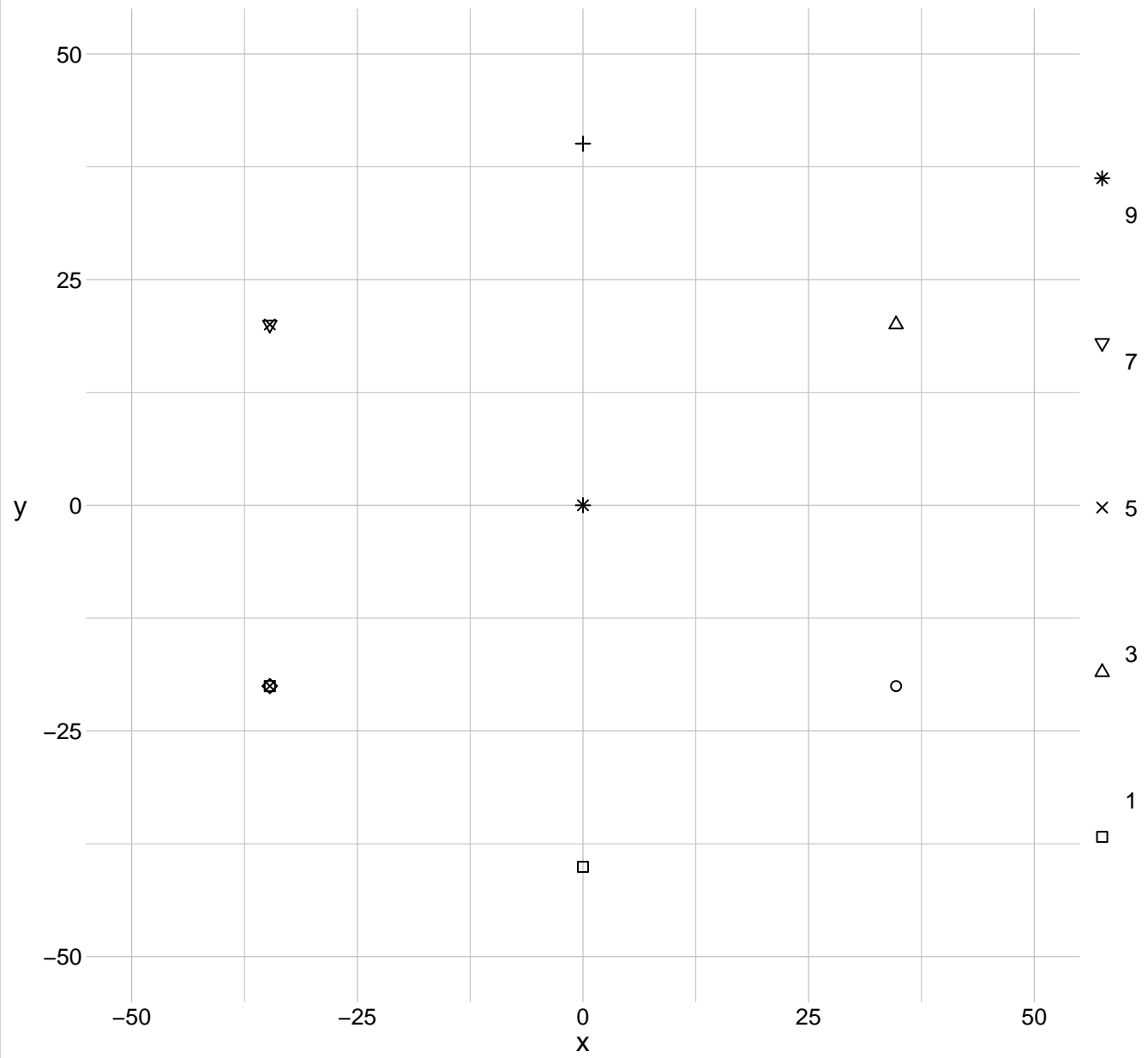
geom



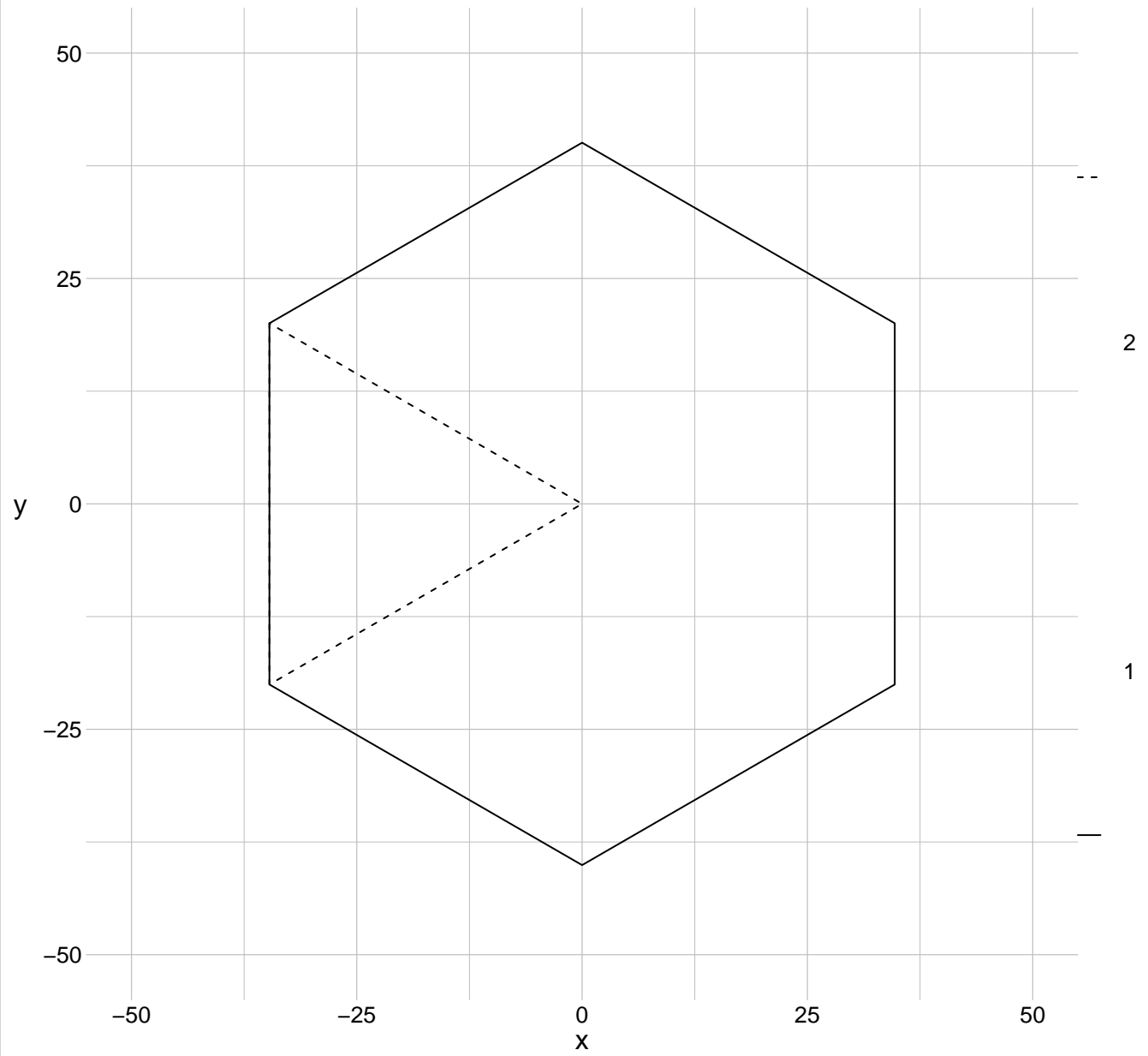
geom



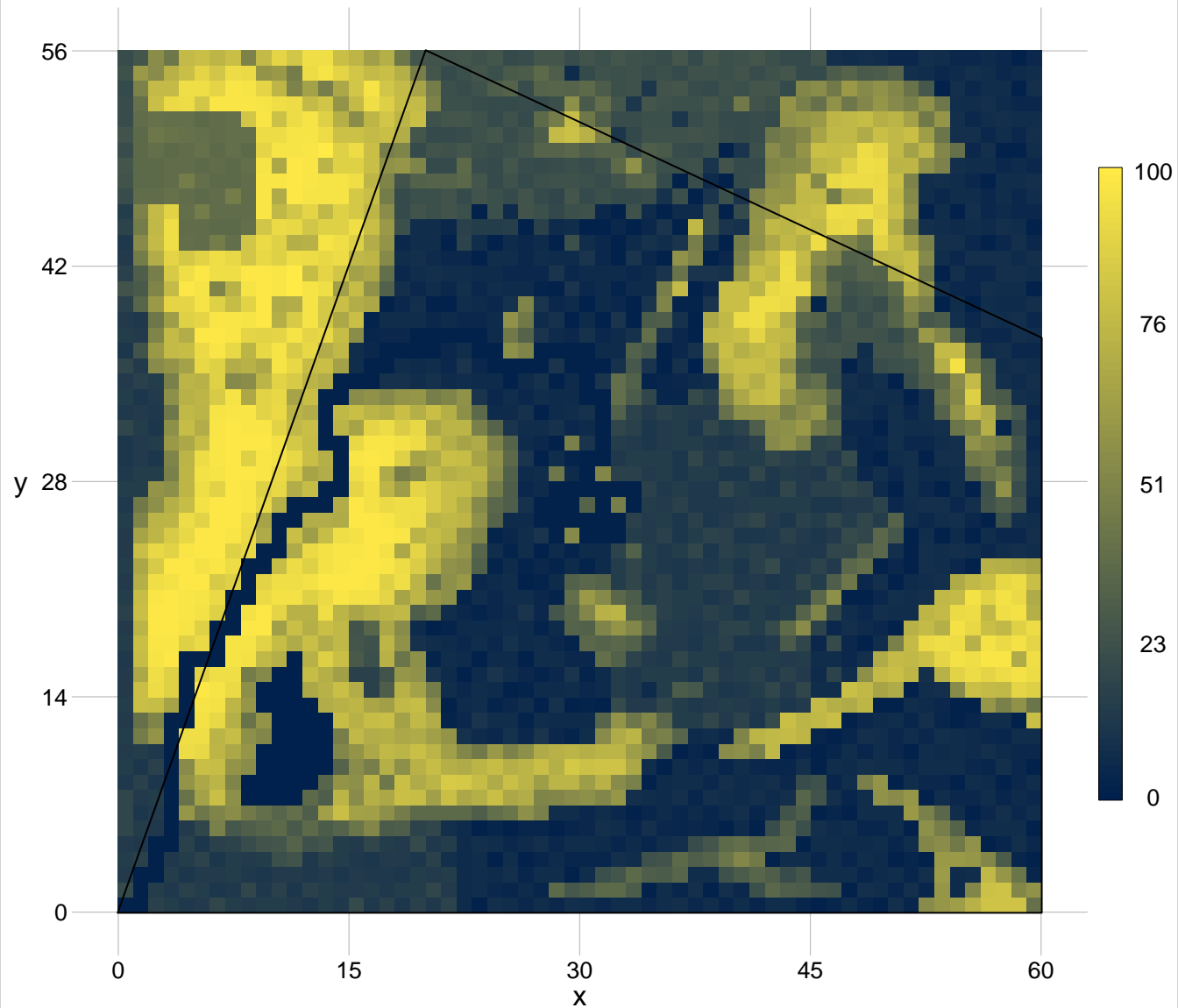
geom



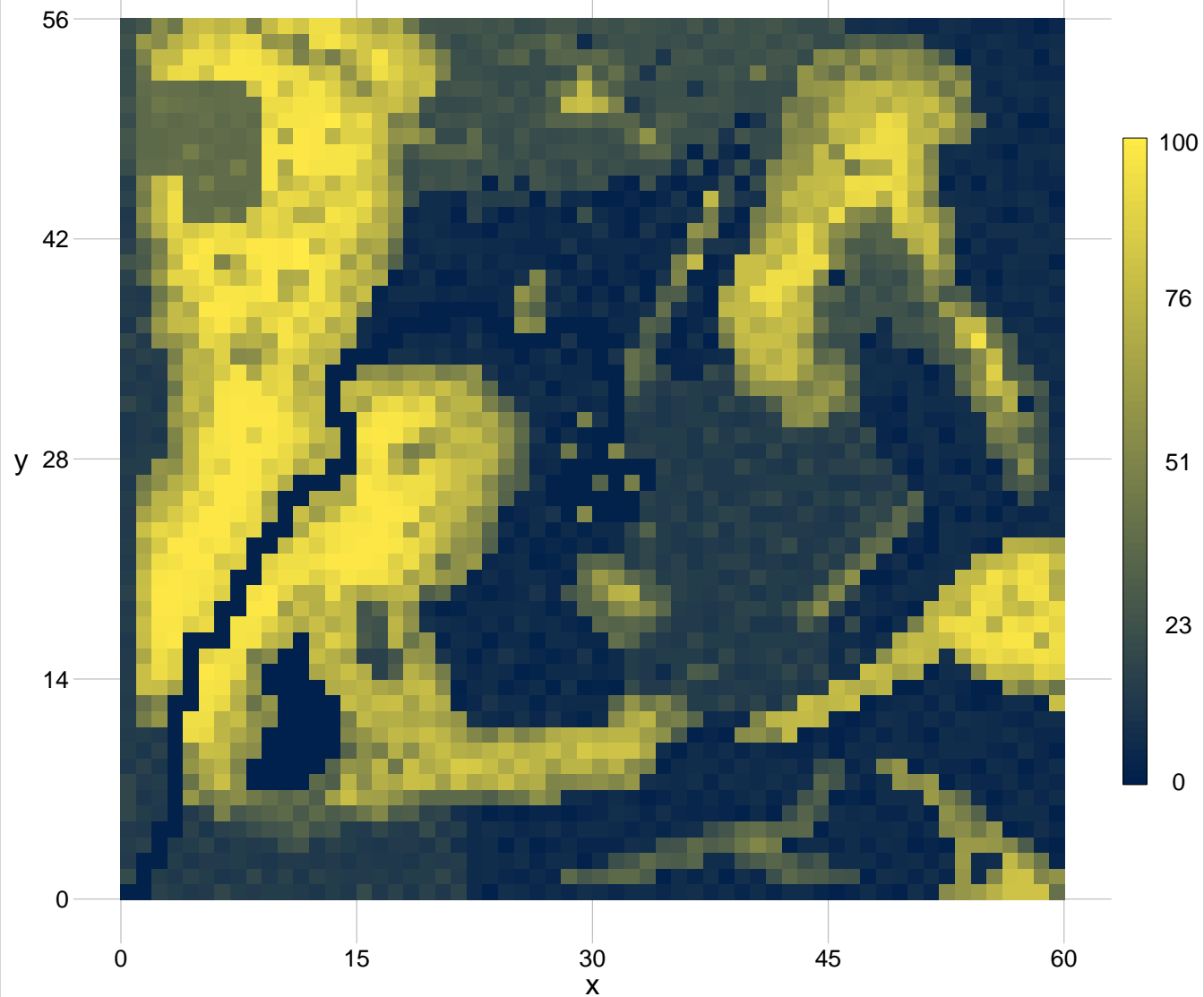
geom



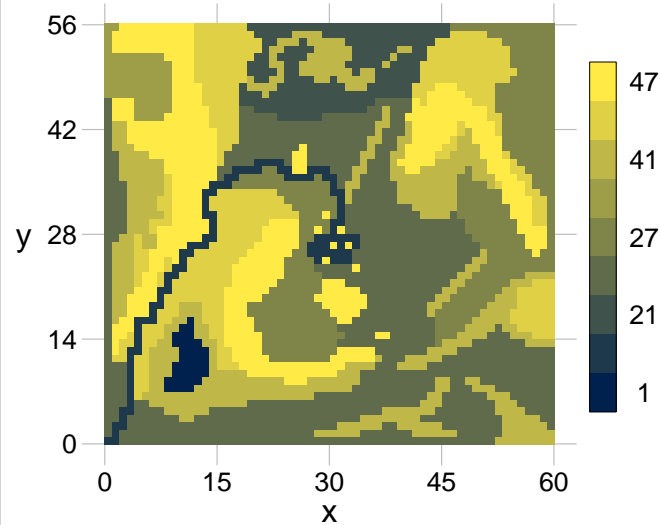
raster



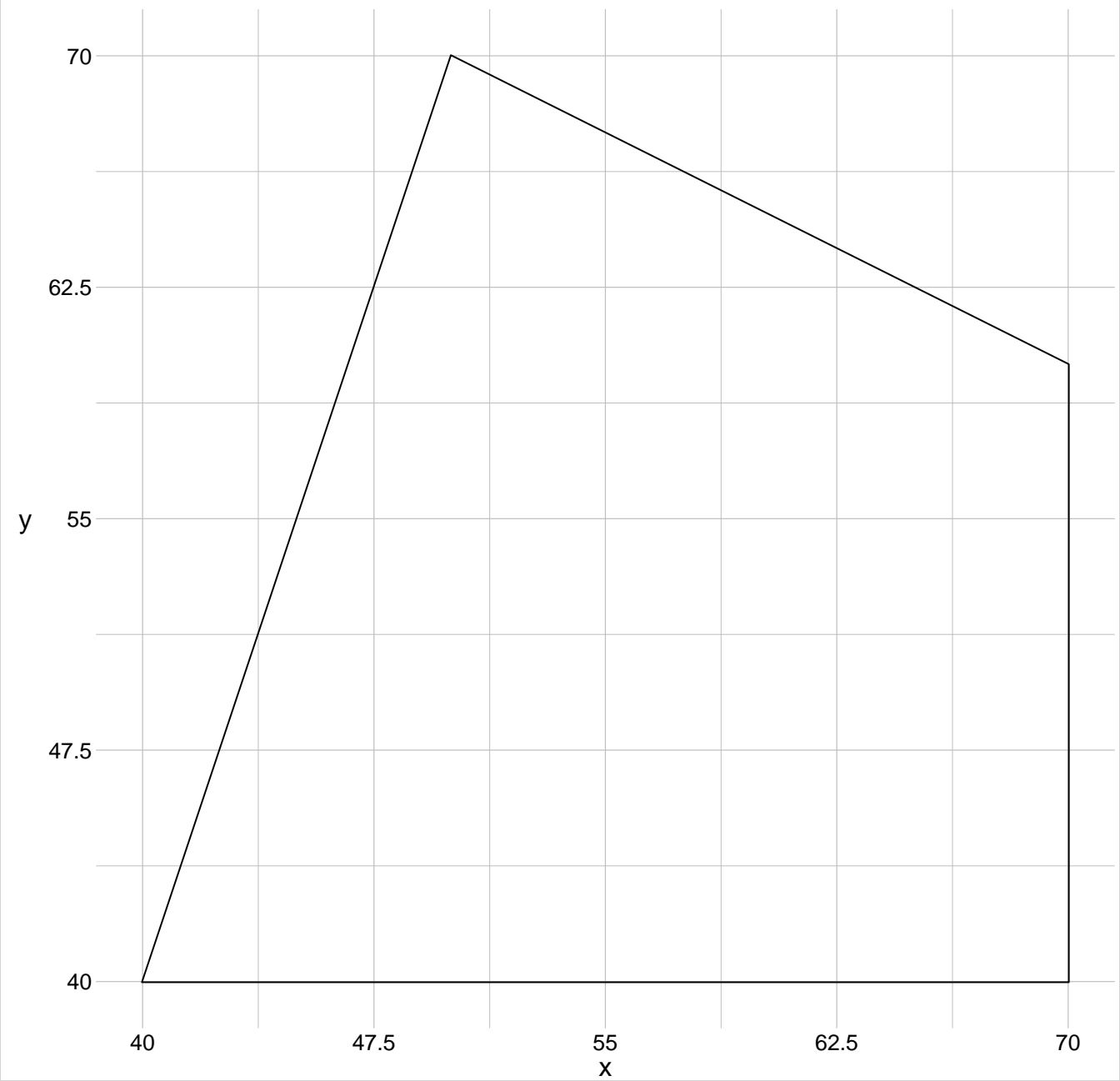
continuous

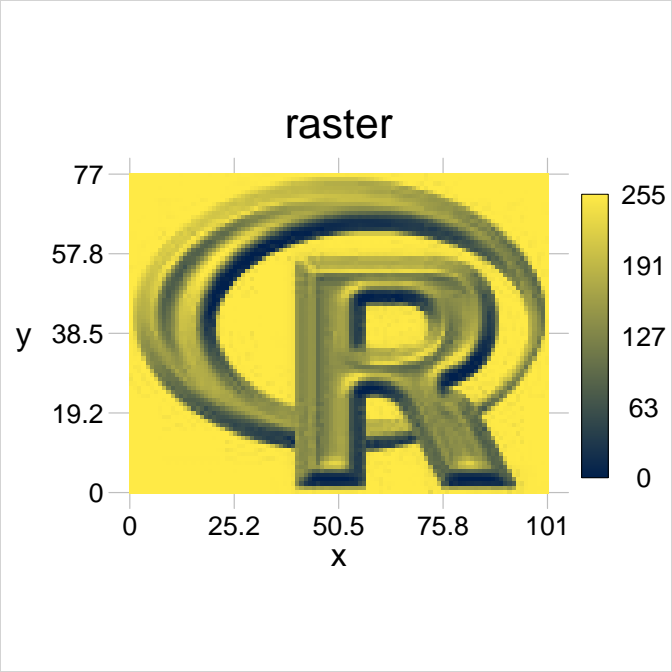


categorical



bla







raster

